

Maphumulo Local Municipality

Context Plan




uMshwathi LM























Umvoti LM

Maphumulo LM

uMlalazi LM

Mandeni LM



-  District Municipality
-  Local Municipality
-  Railway line
-  National Road
-  Provincial Road
-  Minor Road Network
- Landcover (SAC 2005)
 -  Cultivated: permanent
 -  Cultivated: temporary
 -  Thicket & bushland (etc)
 -  Degraded: thicket & bushland
 -  Unimproved grassland
 -  Degraded: unimproved grassland
 -  Shrubland and low Fynbos
 -  Improved grassland
 -  Forest
 -  Forest plantations
 -  Commercial
 -  Industrial / Transport
 -  Urban / built-up land
 -  Waterbodies
 -  Wetlands
 -  Barren rock

1 0 1 2 3 4 5 Kilometers

