














Mandeni Local Municipality


Land Usage

uMlalazi LM

Mandeni LM



-  Railway Network
-  National Road
-  Provincial Road
-  Road Network
-  Rivers
-  Nature Reserves
-  Environmental Sensitive Areas
-  Cultivated Land
-  Commercial
-  Industrial
-  Residential
-  Municipal Boundaries



1 0 1 2 3 4 5 Kilometers

